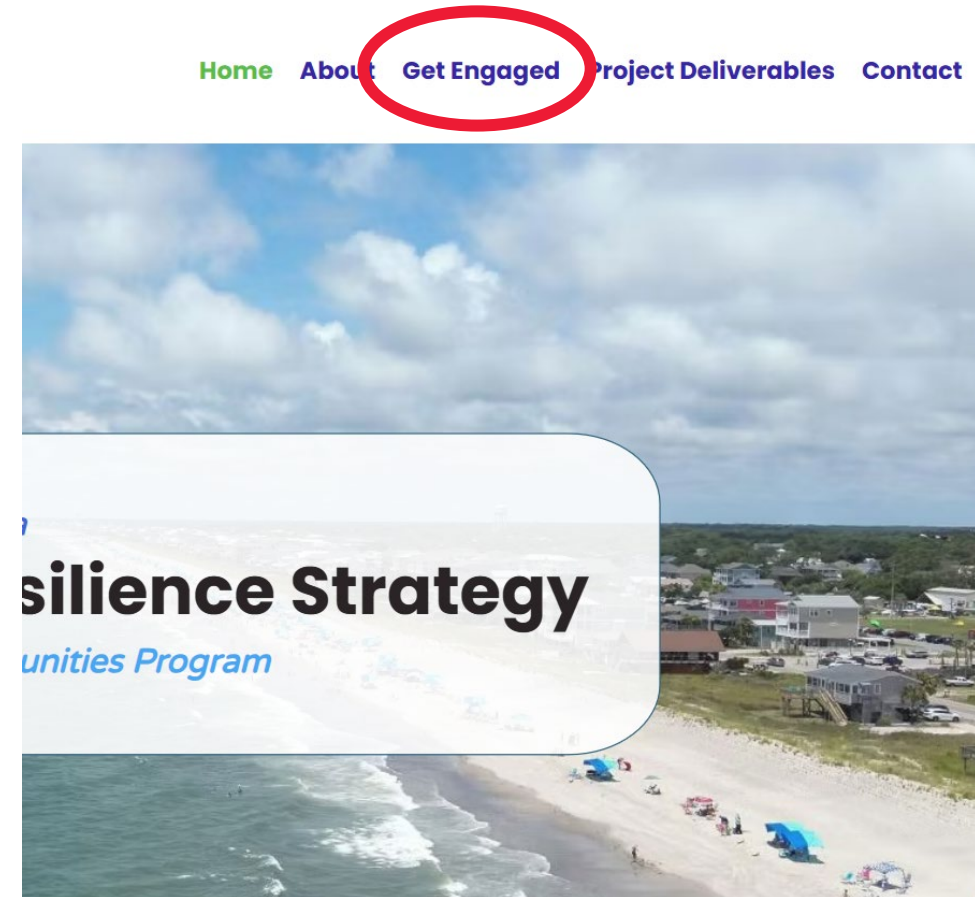


## Step 1

# Access the Interactive Map

- Visit the project website:  
[www.OakIslandResilience.com](http://www.OakIslandResilience.com)
- Click “Get Engaged” on the top right menu bar



## Step 1A

# Access the Interactive Map

- Scroll down on the “Get Engaged Page” until you get to the Interactive Map heading
- Click the “Click here to view the map in a new window” link

## Interactive Map

This interactive map is an opportunity for you to provide feedback to the Project Team on local assets, issues, and opportunities as they relate to resilience. **Let your voice be heard!**

Place a pin on the map of Oak Island to identify the following attributes of the Town as they relate to coastal resilience:

1. **Assets:** What resources does the Town have to make it an attractive place to live, work, or invest?
2. **Issues:** Where are the problem areas for flooding, erosion, and other hazards? What are your current and future concerns?
3. **Opportunities:** Where do you see opportunities for increased coastal resilience in the Town?

Additional instructions can be found on the righthand side of the map window.

[Click here to view the map in a new window.](#)



## Step 2

# Enter the Interactive Map

- Read the introduction to the Interactive Map
- Click anywhere on the screen the make the introduction pop up go away

**Town of Oak Island RCCP Community Input Map**

Find address or place

- **Assets:** What resources does the Town have to make it an attractive place to live, work, or invest?
- **Issues:** Where are the problem areas for flooding, erosion, and other hazards? What are your current and future concerns?
- **Opportunities:** Where do you see opportunities for increased coastal resilience in the Town?

**Town of Oak Island Resilience Plan**

Welcome! This interactive map is an opportunity for you to provide feedback to the Project Team on local assets, issues, and opportunities as they relate to resilience. Let your voice be heard!

Place a pin on the map of Oak Island to identify the following attributes of the Town as they relate to coastal resilience:

- **Assets:** What resources does the Town have to make it an attractive place to live, work, or invest?
- **Issues:** Where are the problem areas for flooding, erosion, and other hazards? What are your current and future concerns?
- **Opportunities:** Where do you see opportunities for increased coastal resilience in the Town?

**Editor**

- Settings
- Edit features
  - Select
- Create features
  - Filter types
- Asset
  - New Feature
- Issue
  - New Feature
- Opportunity
  - New Feature

**INSTRUCTIONS!**

**To Place a Pin:**

1. Click "New Feature" under asset, issue, or opportunity above.
2. Click a location on the map that you would like to comment on.
3. Type your comment into the box. Your name and email are optional.
4. **Optional:** Attach an image to support your comment.
5. Click "Create" to share your comment with the community.

If you have any questions concerning how to navigate this page, please contact Bridget Snover at [bridget.snover@collierseng.com](mailto:bridget.snover@collierseng.com).

## Step 3

# Add an Asset, Issue, or Opportunity to the Map

- The right-hand sidebar is where you choose which category you would like to place on the map.
- This tutorial will walk you through how to add an asset.
- **Use the same process to add an issue, or opportunity.**

Town of Oak Island RCPC Community Input Map

Find address or place

Assets: What resources does the Town have to make it an attractive place to live, work, or invest?

Issues: Where are the problem areas for flooding, erosion, and other hazards? What are your current and future concerns?

Opportunities: Where do you see opportunities for increased coastal resilience in the Town?

Editor

Settings

Edit features

Select

Create features

Filter types

Asset

- New Feature

Issue

- New Feature

Opportunity

- New Feature

INSTRUCTIONS!

To Place a Pin:

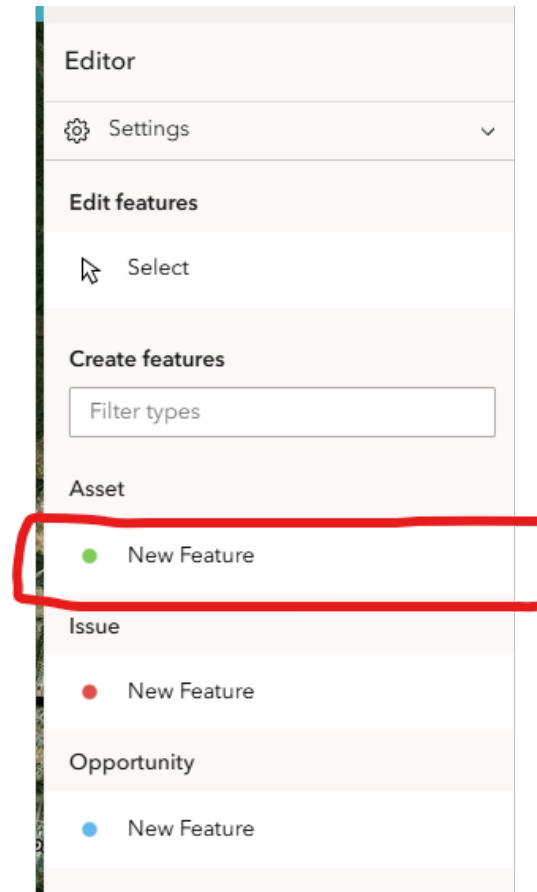
1. Click "New Feature" under asset, issue, or opportunity above.
2. Click a location on the map that you would like to comment on.
3. Type your comment into the box. Your name and email are optional.
4. **Optional:** Attach an image to support your comment.
5. Click "Create" to share your comment with the community.

If you have any questions concerning how to navigate this page, please contact Bridget Snover at [bridget.snover@collierseng.com](mailto:bridget.snover@collierseng.com).

## Step 3A

# Select “New Feature” Under Asset

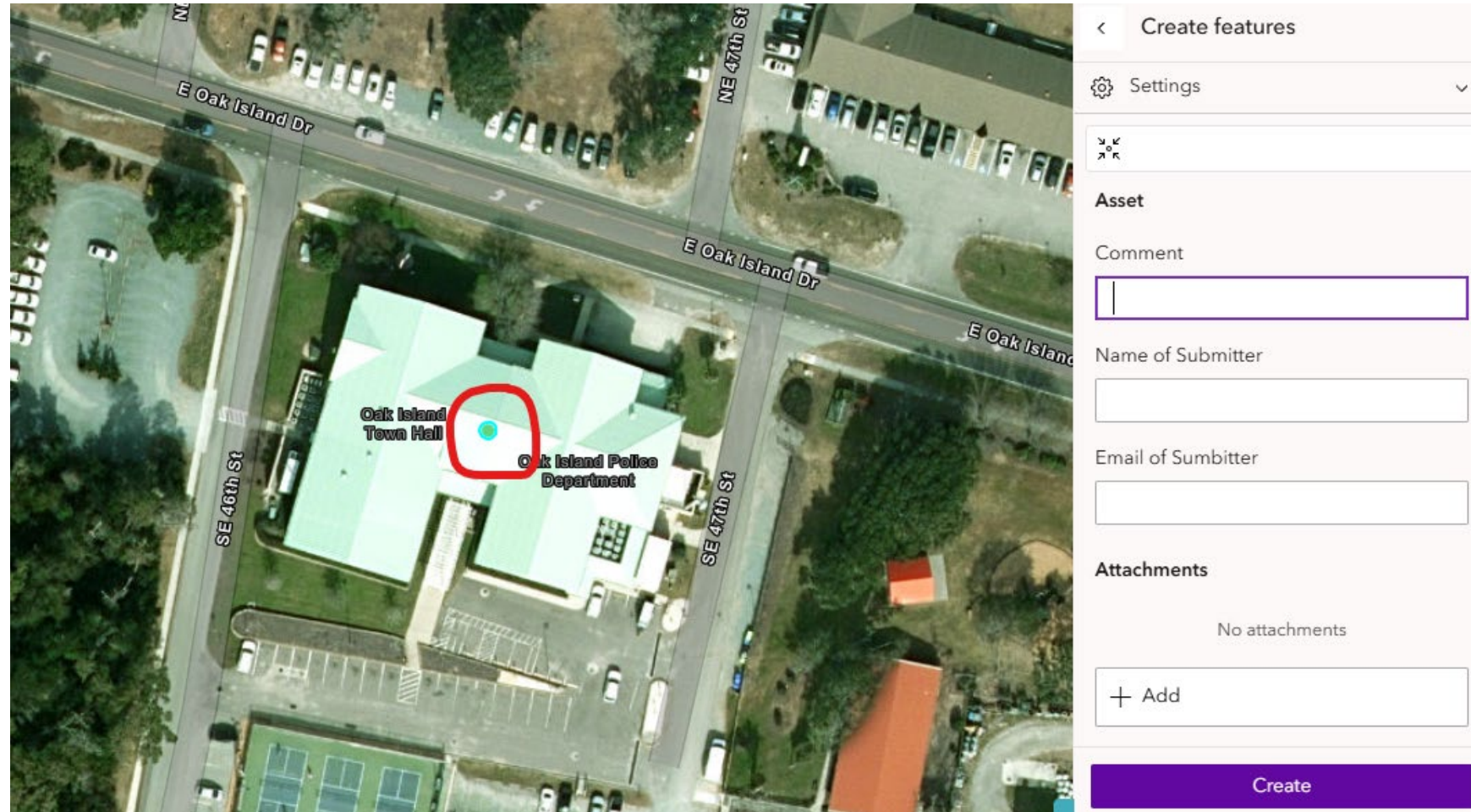
- Click “New Feature” under Asset



## Step 3B

# Add the Asset to the Map

- A dot will appear on your cursor
- Zoom in and click a location on the map where you would like to identify an asset



## Step 3C

# Fill in Information for that Asset

- In the right-hand column, add a comment for your point
- Entering your name and email is optional
- **Your comment can be seen by the public. Your name and email will not be publicly available.**



## Step 3D

# Optional: Add an Attachment

- If you have an image that supports your comment, click the “+ Add” button
- Click “Select File”
- Navigate to your file and click “open”
- Click the purple “Add” button
- **You may add more than one attachment if desired**



Oak Island Town Hall

Oak Island Police Department

E Oak Island Dr

SE 47th St

Asset

Comment

Oak Island Town Hall

Name of Submitter

John Doe

Email of Submitter

John.Doe@gmail.com

Attachments

No attachments

+ Add

Create

## Step 3E

# Share Your Comment With the Community

- Click the purple "Create" button to share your comment to the interactive map



**Asset**

Comment

Name of Submitter

Email of Submitter

**Attachments**  
No attachments

## Step 4

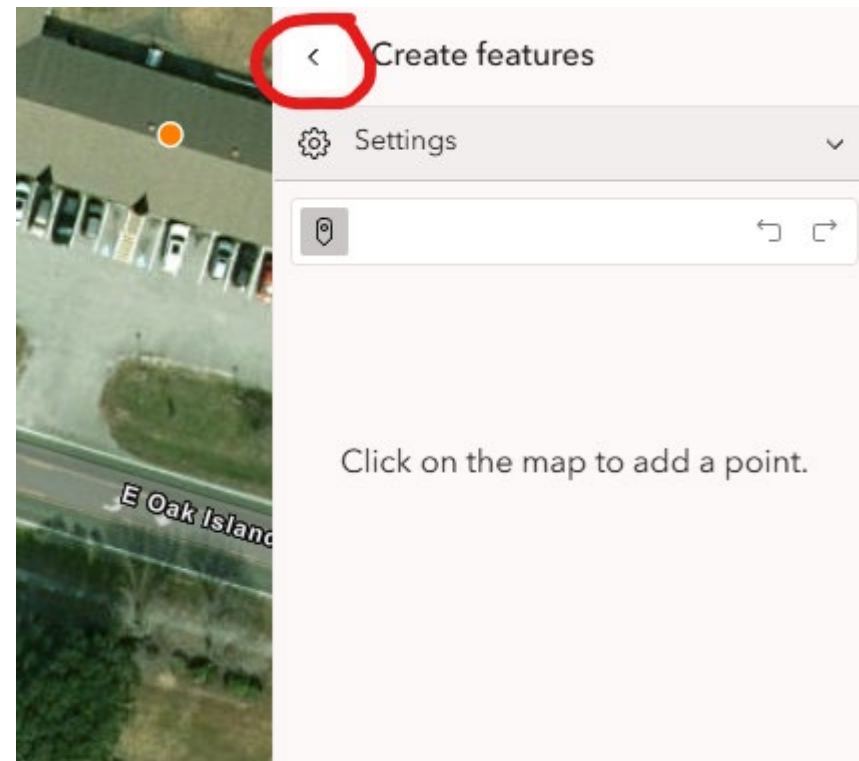
# Add More Assets

- Click another asset location on the map and repeat the process

## Step 4

# Add Issues and Opportunities to the Map

- In the right-hand column, click the back arrow next to create features to get back to the main sidebar
- Repeat the Assets process to add Issues and Opportunities to the map



## Step 5

# See What the Community Is Saying

- Click on a dot on the map to read what other people are marking as assets, issues, and opportunities

